

YORKSHIRE WATER PROTECTION OF MAINS AND SERVICES

1. The position of Yorkshire Water Services Ltd (YWS) apparatus shown on the existing mains record drawing(s) indicates the **general** position and nature of our apparatus and the accuracy of this information cannot be guaranteed. Any damage to YWS apparatus as a result of your works may have serious consequences and you will be held responsible for all costs incurred. Prior to commencing major works, the exact location of apparatus must be determined on site, if necessary by excavating trial holes. The actual position of such apparatus and that of service pipes which have not been indicated must be established on site by contacting the Customer Helpline on 0845 124 24 24 for both water and sewerage.

2. The public sewer and water network is lawfully retained in its existing position and the sewerage and water undertaker is entitled to have it remain so without any disturbance. The provisions of section 159 of the Water Industry Act 1991 provides that the undertaker may "inspect, maintain, adjust, repair or alter" the network. Those rights are given to enable the undertaker to perform its statutory duties. Any development of the land or any other action that unacceptably hindered the exercise of those rights would be unlawful. The provisions contained in Section 185 of the Water Industry Act 1991 state that where it is reasonable to do so, a person may require the water supply undertaker to alter or remove a pipe where it is necessary to enable that person to carry out a proposed change of use of the land. The provisions contained in Section 185 also require the person making the request to pay the full cost of carrying out the necessary works.

3. Ground levels over existing YWS apparatus are to be maintained. Sewers in highways will **generally** be laid to give 1200mm of cover from finished ground level working to kerb races, other permanent identification of the limits of the road or to an agreed line and level. Substantial increases or decreases to this 1200mm depth of cover will result in the sewer being re-laid at your expense. Water mains and services will **generally** be laid with a minimum of 750mm depth of cover however some mains and services usually those installed over 50 years ago may have less ground cover.

4. If surface levels are to be decreased / increased significantly the effects on existing water supply apparatus will be carefully considered and if any alterations are necessary, the costs of the alterations will be recharged to you in full. Outlets on fire hydrants must be no more than 300mm below the new levels and all surface boxes must be adjusted as part of the scheme.













5. To enable future repair works to be carried out without hindrance; any pipe, cable, duct, etc. installed parallel to a water main or service pipe should not be installed directly over or within 300mm of a water main or service pipe or 1000mm of a waste water asset. Where a pipe, cable, duct, etc. crosses a main or service it should preferably cross perpendicular or at an angle of no less than 45° and with a minimum clearance of 150mm. These requirements apply to activities within an existing highway and are relevant to the installation of pipes, cables, ducts, etc. up to and including 250mm in diameter (*see illustration below*). Necessary protection measures for installations greater than 250mm in diameter and/or in private land will need to be agreed on an individual basis. Installations within a new development site must comply with the National Joint Utilities Group publication Volume 2: NJUG Guidelines On The Positioning Of Underground Utilities Apparatus For New Development Sites.

6. All excavation works near to YW apparatus should be by hand digging only.







7. Backfilling with a suitable material to a minimum 300mm above YW apparatus is required.
8. Adequate support must be provided where any works pass under YW apparatus.
9. Jointing chambers, lighting columns and other structures must be installed in such a way that future repair or maintenance works to YW apparatus will not be hindered.
10. Apparatus such as; railings, sign posts, etc. must not be placed in such a way that they prevent access to or full operation of controlling valves, hydrants or similar apparatus. YWS surface boxes must not be covered or buried. Any adjustment, alteration or replacement of manhole covers must be agreed on site prior to the commencement of the works with a YWS Inspector who may be contacted via our Call Centre on 0845 124 24 24.
11. Explosives shall not be used within 100 metres of any Yorkshire Water Services apparatus or installations.
12. Vibrating plant should not be used directly over any apparatus. Movement or operation by vehicles or heavy plant is not to be permitted in the immediate vicinity of YWS plant or apparatus unless there has been prior consultation and, if necessary, adequate protection provided without cost to YWS.
13. **Under no circumstances** should thrust boring or similar trenchless techniques commence until the actual position of the Company's mains/services along the proposed route have been confirmed by trial holes.
14. Any alterations to the highway should be notified following the procedures outlined in the New Road and Street Works Act 1991 Code of Practice; Measures Necessary Where Apparatus Is Affected By Major Works (Diversionary Works).
15. You will be held responsible for any damage or loss to YWS apparatus during and after completion of work, caused by yourselves, your servant or agent. Any damage caused or observed to YWS plant or apparatus should be immediately reported to YWS. Should YW incur any costs as a result of non-compliance with the above, all costs will be rechargeable in full.
16. You should ensure that nothing is done on the site to prejudice the safety or operation of YWS employees, plant or apparatus.
17. In accordance with the New Roads and Street Works Act 1991, Chapter 22, Part 3, Section 80. The location of any identified YW asset "*which is not marked, or is wrongly marked, on the records made available*" should be communicated back to Yorkshire Water. The location of the apparatus should be identified on copies of the supplied plans which should be returned to Yorkshire Water (Asset Records Team) with photographic supporting evidence where possible.
18. The Government has decided that responsibility for private sewers serving two or more properties and lateral drains (the section of pipe beyond the boundary of a single property, connecting it to the public sewer) will be transferred to the water companies on Oct 1 2011. Private pumping stations will also transfer during the period 1 October 2011 – 1 Oct 2016. Records of these assets may not yet be shown on the existing mains record drawing(s). If you encounter any of these assets you must inform Yorkshire Water Services Ltd (YWS).
19. Please note that the information supplied on the enclosed plans is reproduced from Ordnance Survey material with the permission of the Ordnance Survey on behalf of the Controller of Her Majesty's Stationery Office, © Crown Copyright. Unauthorised reproduction infringes Crown Copyright and may lead to prosecution or civil proceedings. Licence Number 1000019559.

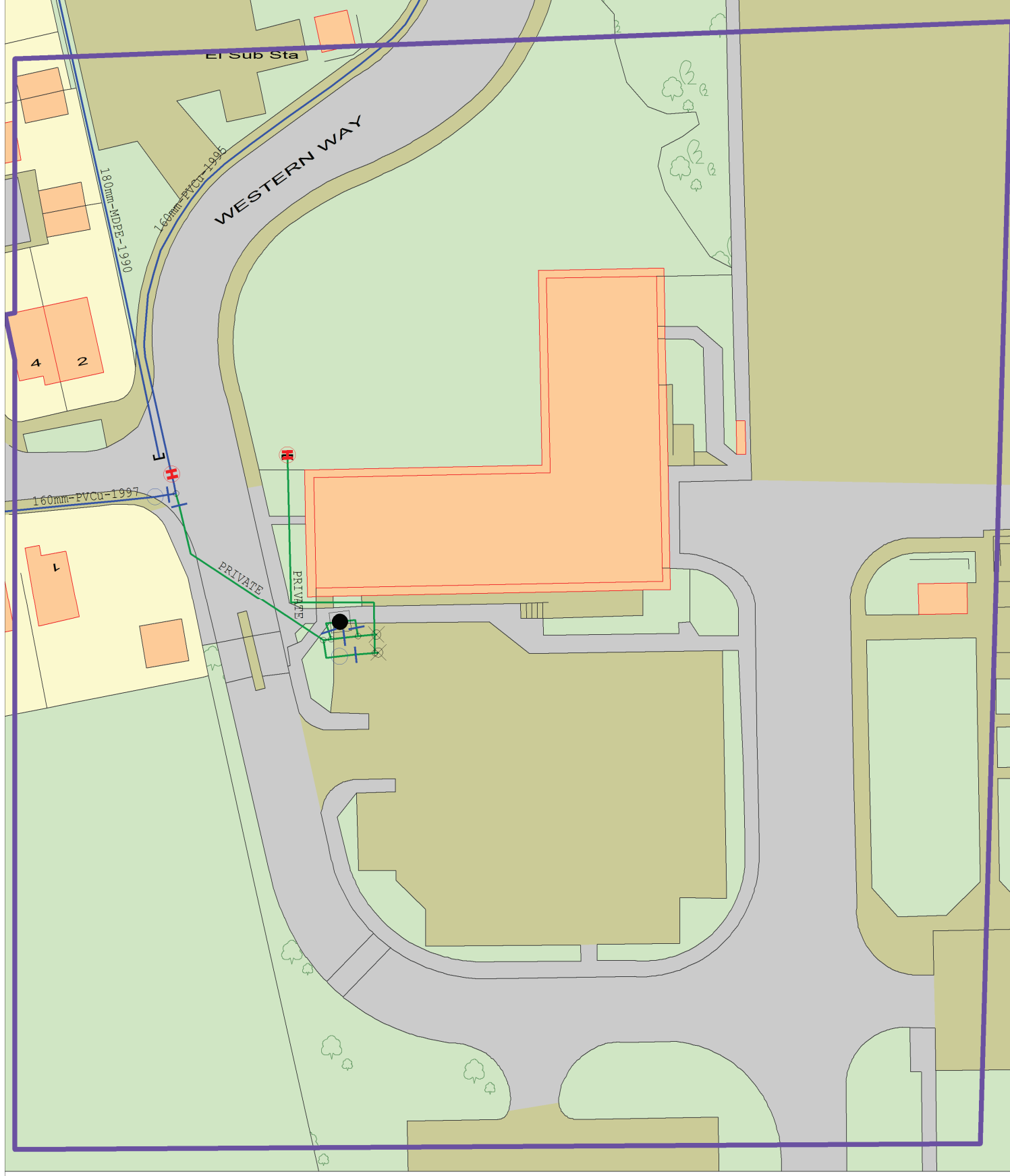
20. This information is for guidance only and the position and depth of any YW apparatus is approximate only. Likewise, the nature and condition of any YW apparatus cannot be guaranteed. YW has no responsibility for recording the locations of privately owned apparatus. As of 1 October 2011, there may be some lateral drains and/or public sewers which are not documented on YW records but may still be present. For the avoidance of doubt, this information is not a substitute for appropriate professional and/or legal advice. YW accepts no responsibility for any inaccuracy or omissions in this information. The actual position of YW apparatus must be determined on site by excavating trial holes by hand. YW requires a minimum of two working days' written notice of the intention to excavate any trial holes before any excavation can be undertaken. If there are any queries in this respect please contact Yorkshire Water on 0845 124 24 24.

Sewer Legend

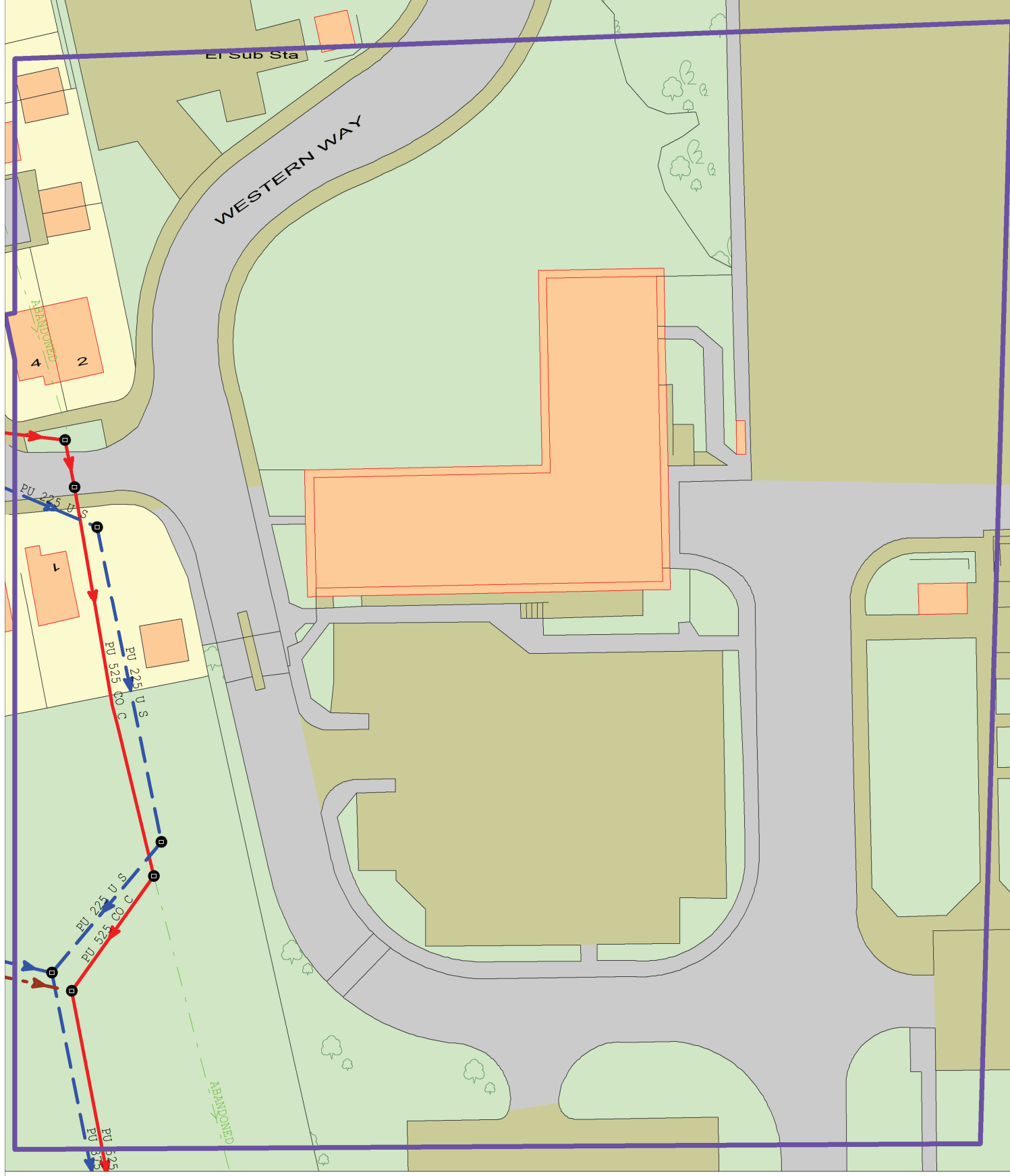
	Combined Sewer		S24 Combined Sewer
	Surface Water Sewer		S24 Surface Water Sewer
	Foul Sewer		S24 Foul Sewer
	Section 104 Sewer		Public Rising Main
	Pumping Station		Abandoned Sewer
	Public Sewage Treatment Works		Syphon Sewer & Vacuum Sewer
		+	Property Identifier

Water Legend

	Water Main 4" and below
	Water Main 4" and above
	Raw Water Main
	Private Water Main
	Fire Hydrant
	Pumping Station



Public Clean Water Network 24/05/2017 12:47:06 OS Grid Coordinates: 414025 : 429043 Map Name : SE1429SW svcGISSafeMo



Public Waste Water Network 24/05/2017 12:47:10 OS Grid Coordinates: 414025 : 429043 Map Name : SE1429SW svcGISSafeMo